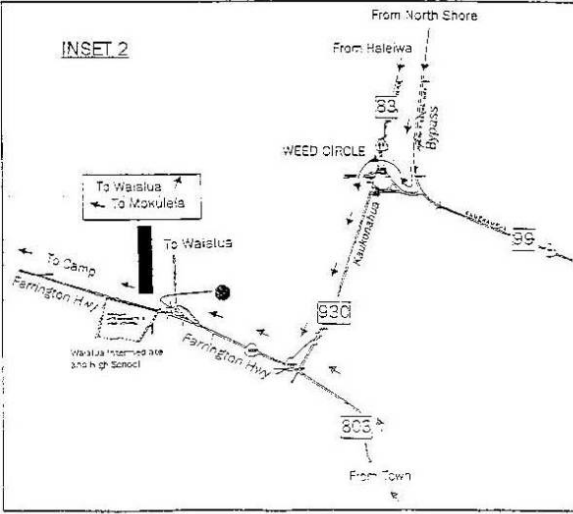
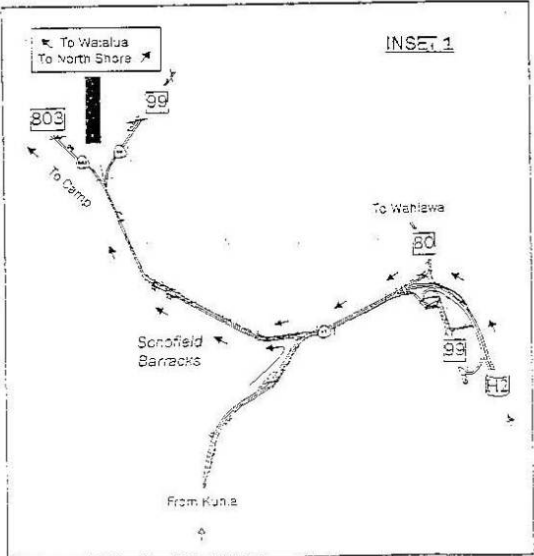
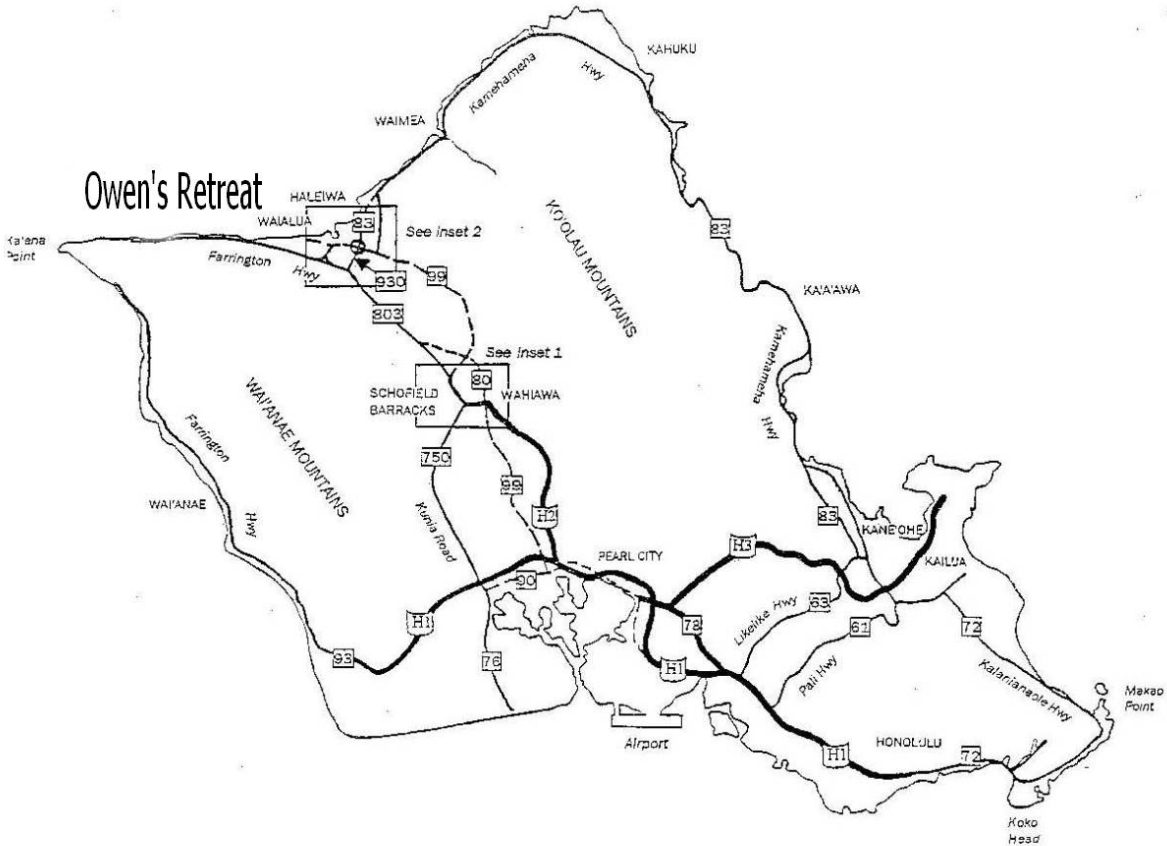


# Directions to Owens Retreat – Mokuleia

68-945 Farrington Highway  
 Email: info@owensretreat.com  
 www.owensretreat.com

Phone: 808-988-3369  
 Fax: 808-988-0407



### From Honolulu

- Take **H1** Fwy onto **H2** North Fwy (towards Mililani/Wahiawa)
- Continue on H2 until it ends and becomes Hwy **99** – stay to the left and pass Schofield Barracks
- When you come to the forks, follow the sign to Waialua NOT North Shore, This road is **803**
- Continue on **803** thru the pineapple fields and down the hill. At the base of the hill continue going straight, this becomes **Farrington Hwy**.
- Continue on Farrington Hwy then cut left at the small rotary to the Stop sign (after passing a gas station on your left) and **follow sign to Mokuleia**
- Continue on Farrington Hwy passing Waialua Intermediate & High School on the left, open fields, Polo Field on the right, Dillingham Airfield on the left and Mokuleia Park on the right.
- Owen's Retreat is right after the park – you will see the Yellow, Pink & Orange houses as you approach. Please park at the Mokuleia Beach Park right before Owen's Retreat or on the right side of the road on Farrington Hwy. The Police have been ticketing cars parked on the mauka (mountain) side field directly across from the Owen's Retreat beach houses lately.

### From Ewa/Leeward

- Take **H1** or **Fort Weaver Road 76**, get onto **Kunia Road 750**
- Follow Kunia Road 750 through the pineapple fields until it dead ends into Hwy **99** at the Stop light.
- Turn left at the Stop light
- When you come to the forks, follow the sign to Waialua NOT North Shore, This road is **803**
- Continue on **803** thru the pineapple fields and down the hill. At the base of the hill continue going straight, this becomes Farrington Hwy.
- Continue on Farrington Hwy then cut left at the small rotary to the Stop sign (after passing a gas station on your left) and **follow sign to Mokuleia**
- Continue on Farrington Hwy passing Waialua Intermediate & High School on the left, open fields, Polo Field on the right, Dillingham Airfield on the left and Mokuleia Park on the right.
- Owen's Retreat is right after the park – you will see the Yellow, Pink & Orange houses as you approach. Please park at the Mokuleia Beach Park right before Owen's Retreat or on the right side of the road on Farrington Hwy. The Police have been ticketing cars parked on the mauka (mountain) side field directly across from the Owen's Retreat beach houses lately.
- 

### From Windward/North Shore

- Follow **Kamehameha Hwy** around the North Shore
- At the Stop light several miles after Waimea Bay, continue going straight, this is a bypass for Haleiwa.
- At the next light, turn right and head toward **Weed Circle** (large one-way rotary)
- Follow around the one-way rotary and pass 2 streets, one to Haleiwa and the other to Waialua Beach Road and **exit on the 3<sup>rd</sup> street to Mokuleia**. Note: This will almost be a complete circle.
- Continue on **Kaukonahua Road 930** until it ends into **Farrington Hwy**. Turn right.
- Continue on Farrington Hwy then cut left at the small rotary to the Stop sign (after passing a gas station on your left) and follow sign to Mokuleia
- Continue on Farrington Hwy passing Waialua Intermediate & High School on the left, open fields, Polo Field on the right, Dillingham Airfield on the left and Mokuleia Park on the right.
- Owen's Retreat is right after the park – you will see the Yellow, Pink & Orange houses as you approach. Please park at the Mokuleia Beach Park right before Owen's Retreat or on the right side of the road on Farrington Hwy. The Police have been ticketing cars parked on the mauka (mountain) side field directly across from the Owen's Retreat beach houses lately.